



**LOWER TRENT**  
CONSERVATION

**APPENDIX G**

**LTC JURISDICTION INFORMATION**

**February 10, 2022**



ONTARIO

EXECUTIVE COUNCIL OFFICE

OC-1962/68

Copy of an Order in-Council approved by His Honour the Lieutenant Governor, dated the 16th day of May, A.D. 1968.

The Committee of Council have had under consideration the report of the Honourable the Minister of Energy and Resources Management, dated the 8th day of May, 1968, wherein he states that, -

WHEREAS under Section 5 of The Conservation Authorities Act resolutions have been received from the Villages of Colborne and Frankford and the Townships of Brighton, Cramahe and Haldimand, being five municipalities situate wholly within an area comprising:

- (i) that part of the Trent River watershed within the municipalities of the Towns of Campbellford and Trenton, the Villages of Brighton, Colborne, Frankford, Hastings and Stirling and the Townships of Alwick, Brighton, Cramahe, Haldimand, Huntingdon, Murray, Percy, Rawdon, Seymour and Sidney, except the watersheds of the\* Crowe River and other streams entering the north side of the Trent River west of the mouth of the Crowe River,
- (ii) the watersheds of all streams entering the Bay of Quinte between the mouth of the Trent River and the point where the west boundary of the Meyers Creek watershed meets the shore of the Bay of Quinte, and
- (iii) the watersheds of all streams within the County of Northumberland entering the Bay of Quinte and Lake Ontario between the mouth of the Trent River and the point where the west boundary of the Township of Haldimand meets the shore of Lake Ontario,

requesting the Minister of Energy and Resources Management to call a meeting for the consideration of the establishment of a Conservation Authority for such watersheds;

AND WHEREAS a meeting for the consideration of the establishment of a Conservation Authority was called for the 30th day of April, 1968, in the Ontario Department of Agriculture

Office, Dundas Street, Brighton, Ontario, notice of which was sent by registered letter to the following municipalities:

The Township of Alwick,  
 The Village of Brighton,  
 The Township of Brighton,  
 The Town of Campbellford,  
 The Village of Colborne,  
 The Township of Cramahe,  
 The Village of Frankford,  
 The Township of Haldimand,  
 The Village of Hastings,  
 The Township of Huntingdon,  
 The Township of Murray,  
 The Township of Percy,  
 The Township of Rawdon,  
 The Township of Seymour,  
 The Township of Sidney,  
 The Village of Stirling,  
 The Town of Trenton.

AND WHEREAS the meeting was held as called and the following municipalities were represented by one representative each:

The Township of Alwick,  
 The Village of Brighton,  
 The Township of Brighton,  
 The Town of Campbellford,  
 The Village of Colborne,  
 The Township of Cramahe,  
 The Township of Haldimand,  
 The Township of Huntingdon,  
 The Township of Murray,  
 The Township of Percy,  
 The Township of Rawdon,  
 The Township of Sidney,  
 The Village of Stirling,

and the Town of Trenton was represented by two representatives;

AND WHEREAS a resolution was passed 11 in favour and 5 opposed by the representatives present, requesting the establishment of a Conservation Authority for:

- (i) that part of the Trent River watershed within the municipalities of the Towns of Campbellford and Trenton, the Villages of Brighton, Colborne, Frankford, Hastings and Stirling and the Townships of Alwick, Brighton, Cramahe, Haldimand, Huntingdon, Murray, Percy, Rawdon, Seymour and Sidney, except the watersheds of the Crowe River and other streams entering the north side of the Trent River west of the mouth of the Crowe River,

- (ii) the watersheds of all streams entering the Bay of Quinte between the mouth of the Trent River and the point where the west boundary of the Meyers Creek watershed meets the shore of the Bay of Quinte, and
- (iii) the watersheds of all streams within the County of Northumberland entering the Bay of Quinte and Lake Ontario between the mouth of the Trent River and the point where the west boundary of the Township of Haldimand meets the shore of Lake Ontario;

The Honourable the Minister of Energy and Resources Management therefore recommends that under Sections 3 and 5 of The Conservation Authorities Act, a Conservation Authority be established with jurisdiction over:

- (i) that part of the Trent River watershed within the municipalities of the Towns of Campbellford and Trenton, the Villages of Brighton, Colborne, Frankford, Hastings and Stirling and the Townships of Alwick, Brighton, Cramahe, Haldimand, Huntingdon, Murray, Percy, Rawdon, Seymour and Sidney, except the watersheds of the Crowe River and other streams entering the north side of the Trent River west of the mouth of the Crowe River,
- (ii) the watersheds of all streams entering the Bay of Quinte between the mouth of the Trent River and the point where the west boundary of the Meyers Creek watershed meets the shore of the Bay of Quinte, and
- (iii) the watersheds of all streams within the County of Northumberland entering the Bay of Quinte and Lake Ontario between the mouth of the Trent River and the point where the west boundary of the Township of Haldimand meets the shore of Lake Ontario;

And that the Conservation Authority be known as THE LOWER TRENT REGION CONSERVATION AUTHORITY:


And that the participating municipalities in The Lower Trent Region Conservation Authority be:

The Township of Alwick,  
 The Village of Brighton,  
 The Township of Brighton,  
 The Town of Campbellford,  
 The Village of Colborne,  
 The Township of Cramahe,  
 The Village of Frankford,  
 The Township of Haldimand,  
 The Village of Hastings,

The Township of Huntingdon,  
The Township of Murray,  
The Township of Percy,  
The Township of Rawdon,  
The Township of Seymour,  
The Township of Sidney,  
The Village of Stirling,  
The Town of Trenton.

The Committee of Council concur in the recommendation  
of the Honourable the Minister of Energy and Resources  
Management and advise that the same be acted on.

Certified,



Clerk, Executive Council.



ONTARIO

EXECUTIVE COUNCIL OFFICE

OC-3566/72

Copy of an Order-in-Council approved by His Honour the Lieutenant Governor, dated the 22nd day of November, A.D. 1972.

The Committee of Council have had under consideration the report of the Honourable the Minister of Natural Resources, dated November 7th, 1972, wherein he states that,

WHEREAS The Lower Trent Region Conservation Authority, hereinafter referred to as "the Authority", was established by Order-in-Council numbered OC-1962/68 and dated May 16, 1968 with jurisdiction over the watersheds mentioned therein;

AND WHEREAS under section 9 of The Conservation Authorities Act, the Minister of Natural Resources, by resolution of the council of the Corporation of the Township of Sidney, which corporation is hereinafter referred to as "the Township", was requested to call a meeting to consider the enlargement of the area over which the Authority has jurisdiction to include certain additional watersheds;

AND WHEREAS a meeting was called for the 12th day of October, 1972, at the municipal offices of the Township by letter to the Township, being the only municipality either wholly or partly within the watersheds to be included, and by letter to the Secretary-Treasurer of the Authority;

AND WHEREAS the meeting was held as called with the Township being represented by one representative and with the Authority being represented by fifteen of the eighteen municipally appointed members, thus constituting a quorum;



ONTARIO

EXECUTIVE COUNCIL OFFICE

- 2 -

AND WHEREAS a joint resolution requesting the enlargement of the area under the jurisdiction of the Authority by the inclusion of the hereinafter mentioned watersheds was passed by unanimous vote of the municipal representative and the members of the Authority present;

The Honourable the Minister of Natural Resources therefore recommends that under section 9 of The Conservation Authorities Act, effective the first day of January, 1973 the area over which the Authority has jurisdiction be enlarged by the addition of the watersheds of all streams flowing into the Bay of Quinte from the point where the eastern boundary of the Authority meets the shore of the Bay of Quinte to the point where the western boundary of the Potter Creek (Jones Creek) watershed meets the shore of the Bay of Quinte.

The Committee of Council concur in the recommendation of the Honourable the Minister of Natural Resources and advise that the same be acted on.

Certified,

A handwritten signature in black ink, appearing to be "J. F. G. J.", written in a cursive style.

Clerk, Executive Council.

TO HIS HONOUR

THE LIEUTENANT GOVERNOR IN COUNCIL:

WHEREAS The Lower Trent Region Conservation Authority, hereinafter referred to as "the Authority", was established by Order-in-Council numbered OC-1962/68 and dated May 16, 1968 with jurisdiction over the watershed mentioned therein;

AND WHEREAS under section 9 of The Conservation Authorities Act, the undersigned, by resolution of the council of the Corporation of the Township of Sidney, which corporation is hereinafter referred to as "the Township", was requested to call a meeting to consider the enlargement of the area over which the Authority has jurisdiction to include certain additional watersheds;

AND WHEREAS a meeting was called for the 12th day of October, 1972, at the municipal offices of the Township by letter to the Township, being the only municipality either wholly or partly within the watersheds to be included, and by letter to the Secretary-Treasurer of the Authority;

AND WHEREAS the meeting was held as called with the Township being represented by one representative and with the Authority being represented by fifteen of the eighteen municipally appointed members, thus constituting a quorum;

AND WHEREAS a joint resolution requesting the enlargement of the area under the jurisdiction of the Authority by the inclusion of the hereinafter mentioned watershed was passed by unanimous vote of the municipal representative and the members of the Authority present;



NOW THEREFORE the undersigned has the honour to recommend that under section 9 of The Conservation Authorities Act, effective the first day of January, 1973 the area over which the Authority has jurisdiction be enlarged by the addition of the watersheds of all streams flowing into the Bay of Quinte from the point where the eastern boundary of the Authority meets the shore of the Bay of Quinte to the point where the western boundary of the Petter Creek (Jones Creek) watershed meets the shore of the Bay of Quinte.

Minister of Natural Resources

Toronto, November 7th, 1972.



Executive Council

A.4.3

O.C. 3336/75

Copy of an Order-in-Council approved by Her Honour the Lieutenant Governor, dated the 3rd day of December, A.D. 1975.

The Committee of Council have had under consideration the report of the Honourable the Minister of Natural Resources, wherein he states that,

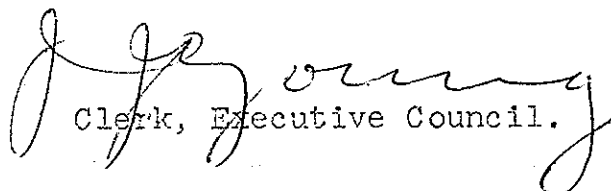
WHEREAS The Corporation of the Separated Town of Trenton has applied to The Lower Trent Region Conservation Authority to purchase lands situate in the separated Town of Trenton, in the County of Hastings and Province of Ontario, being composed of those parts of lots 38, 39 and 40 and those parts of Blocks A and B according to Registered Plan No. 230, designated as Parts 6 and 8 according to a Reference Plan deposited in the Land Registry Office for the Registry Division of Hastings as Plan No. 21R 1068 and in consideration therefor has agreed to pay to the Authority the sum of \$17,030.00;

AND WHEREAS under paragraph c of section 20 of The Conservation Authorities Act, a conservation authority has power, subject to the approval of the Lieutenant Governor in Council, to dispose of land acquired by the authority;

The Honourable the Minister of Natural Resources therefore recommends that under paragraph c of section 20 of The Conservation Authorities Act, The Lower Trent Region Conservation Authority be given approval to sell the lands situate in the separated Town of Trenton, in the County of Hastings and Province of Ontario, being composed of those parts of lots 38, 39 and 40 and those parts of Blocks A and B according to Registered Plan No. 230, designated as Parts 6 and 8 according to a Reference Plan deposited in the Land Registry Office for the Registry Division of Hastings as Plan No. 21R.1068 to The Corporation of the Separated Town of Trenton for the sum of \$17,030.00 or provided that the Authority pays to Her Majesty the Queen in right of Ontario as represented by the Minister of Natural Resources, 65 per cent of the net proceeds of the consideration paid therefor.

The Committee of Council concur in the recommendation of the Honourable the Minister of Natural Resources and advise that the same be acted on.

Certified,

  
Clerk, Executive Council.



Order in Council

On the recommendation of the undersigned, the Lieutenant Governor, by and with the advice and concurrence of the Executive Council, orders that

WHEREAS section 3(2) of the Conservation Authorities Act provides that where a municipality is only partly within a watershed, the Lieutenant Governor in Council may include the whole of the municipality in the area over which the conservation authority has jurisdiction;

AND WHEREAS the Township of Haldimand, the Township of Cramahe, the Township of Brighton, the Township of Murray, the Township of Sidney and the Township of Trenton are participating municipalities of the Lower Trent Region Conservation Authority and have boundaries which extend into Lake Ontario;

THEREFORE pursuant to section 3(2) of the Conservation Authorities Act and section 27(g) of the Interpretation Act, O.C. Number 1962/68 is varied by deleting therefrom the words:

"....., a Conservation Authority be established with jurisdiction over.

- (i) that part of the Trent River watershed within the municipalities of the Towns of Campbellford and Trenton, the Villages of Brighton, Colborne, Frankford, Hastings and Stirling and the Townships of Alwick, Brighton, Cramahe, Haldimand, Huntingdon, Murray, Percy, Rawdon, Seymour and Sidney, except the watersheds of the Crowe River and other streams entering the north side of the Trent River west of the mouth of the Crowe River,
- (ii) the watersheds of all streams entering the Bay of Quinte between the mouth of the Trent River and the point where the west boundary of the Meyers Creek watershed meets the shore of the Bay of Quinte, and

. . . . . /2

- (iii) the watersheds of all streams within the County of Northumberland entering the Bay of Quinte and Lake Ontario between the mouth of the Trent River and the point where the west boundary of the Township of Haldimand meets the shore of Lake Ontario;"

And substituting in lieu thereof the words:

"... a Conservation Authority be established with jurisdiction over:

- (i) that part of the Trent River watershed within the municipalities of the Towns of Campbellford and Trenton, the Villages of Brighton, Colborne, Frankford, Hastings and Stirling and the Townships of Alwick, Brighton, Cramahe, Haldimand, Huntingdon, Murray, Percy, Rawdon, Seymour and Sidney, except the watersheds of the Crowe River and other streams entering the north side of the Trent River west of the mouth of the Crowe River,
- (ii) the watersheds of all streams entering the Bay of Quinte between the mouth of the Trent River and the point where the west boundary of the Meyers Creek watershed meets the shore of the Bay of Quinte, and
- (iii) the watersheds of all streams within the County of Northumberland entering the Bay of Quinte and Lake Ontario between the mouth of the Trent River and the point where the west boundary of the Township of Haldimand meets the shore of Lake Ontario;

- (iv) the watersheds of all streams from the point where the western boundary of the Meyers Creek watershed meets the shore of the Bay of Quinte and the point where the western boundary of the Potter Creek (Jones Creek) watershed meets the shore of the Bay of Quinte.
  
- (v) That part of the bed of Lake Ontario more particularly described as follows:

COMMENCING at the intersection of the waters edge of Lake Ontario and the easterly boundary of the Township of Hamilton;

THENCE southeasterly along the said easterly boundary to the intersection with a line drawn parallel to and 5.00 kilometres perpendicularly distant from the said waters edge;

THENCE in a generally easterly direction along the said line, every point of which is perpendicularly distant 5.00 kilometres from the said waters edge, to the intersection with the southerly boundary of the Township of Murrarary;

THENCE northerly along the said southerly boundary to the waters edge of Lake Ontario;

THENCE in a generally westerly direction along the said waters edge to the point of commencement.

(vi) That of the bed of the Bay of Quinte, being part of Lake Ontario, more particularly described as follows:

COMMENCING at the intersection of the waters edge of the Bay of Quinte and the northwesterly boundary of the Township of Ameliasburgh;

THENCE northeasterly along the said northwesterly boundary to the intersection with a line drawn on a course of south 25° 00' east astronomically from the intersection of the said waters edge and the westerly limit of the watershed of Potters Creek;

THENCE on a course of north 25° 00' west astronomically to the waters edge of the Bay of Quinte;

THENCE in a generally southwesterly and southeasterly direction along the said waters edge to the point of commencement.

Certified to be a true copy.

*Raymond K. Kellerman*  
Assistant Clerk, Executive Council

Recommended *Incent J. Lewis*  
Minister of Natural Resources

Concurred *Murray G. Coste*  
Chairman

Approved and Ordered September 1, 1988  
Date

*R. G. S. [Signature]*  
Lieutenant Governor

Ministry of Natural Resources  
and Forestry  
Regional Operations Division  
Integration Branch  
300 Water Street, 5S  
Peterborough, ON K9J 3C7  
Tel.: 705-755-1620  
Fax.: 705-755-1201

Ministère des Richesses naturelles  
et des Forêts  
Division des opérations régionales  
Direction de l'intégration  
300, rue Water, 5S  
Peterborough (Ontario) K9J 3C7  
Tél.: 705-755-1620  
Télééc.: 705-755-1201



Mr. Thomas Thayer  
Manager of Legislative Services/Deputy Clerk  
Municipality of Trent Hills  
P.O. Box 1030  
66 Front Street South  
Campbellford, ON K0L 1L0

Dear Mr. Thayer

Please accept this letter as confirmation of receipt of your resolution passed at a special meeting called by the Municipality of Trent Hills on March 8, 2018 to enlarge the jurisdiction of the Lower Trent Region Conservation Authority. The Municipality of Trent Hill's letter of notification with the resolution dated March 20, 2018 fulfills the Municipality's requirement pursuant to s.10 (7) of the *Conservation Authorities Act*.

Best regards,

A handwritten signature in blue ink, appearing to read "Kathy Woeller".

Kathy Woeller  
A/Director  
Integration Branch





MUNICIPALITY OF TRENT HILLS  
P.O. Box 1030  
66 Front Street South  
Campbellford, ON K0L 1L0  
t 705.653.1900 f 705.653.5203  
www.trenthills.ca

March 20, 2018

Hon. Nathalie Des Rosiers, Minister  
Whitney Block 6<sup>th</sup> Flr Rm 6630  
99 Wellesley Street West  
Toronto, ON  
M7A 1W3

**Re: Proposed Enlargement of the Lower Trent Region Conservation Authority**

At the special meeting of the Lower Trent Region Conservation Authority held on March 8, 2018, the following resolution was passed:

Motion No. LTC-SM-20180308-5

Moved by Bill Thompson  
Seconded by Jim Alyea

Whereas The Municipality of Trent Hills is partly within the jurisdiction of the Lower Trent Region Conservation Authority;

And whereas The Municipality of Trent Hills deems it beneficial to enlarge the jurisdiction of the Lower Trent Region Conservation Authority to include all of the Municipality of Trent Hills that is not within the jurisdiction of a Conservation Authority;

And whereas The Municipality of Trent Hills has called a special meeting to consider said enlargement of the jurisdiction of the Lower Trent Region Conservation Authority, as per the requirement of the *Conservation Authorities Act*, R.S.O. 1990, c. C.27;

Be it resolved that The jurisdiction of the Lower Trent Region Conservation Authority be enlarged to include all of the Geographic Township of Seymour north of the Trent River and west of the watershed of the Crowe River within the Corporation of the Municipality of Trent Hills, effective immediately;

And that a copy of the Resolution be forwarded to the Minister of Natural Resources and Forestry by the Municipality of Trent Hills, with a copy forwarded to the Lower Trent Region Conservation Authority for their official record.

<b>Member</b>	<b>Disposition</b>
Jim Alyea	In Favour
Ray Benns	In Favour
Don Clark	In Favour
John Martinello	In Favour
Bob Mullin	In Favour
Eric Sandford	In Favour
Karen Sharpe	In Favour
Mary Tadman	In Favour
Bill Thompson	In Favour
Rick English	In Favour

Carried.

The resolution expands the jurisdiction of the Lower Trent Region Conservation Authority per the enclosed map.

I trust the information provided herein is acceptable. If you have any questions or require clarification, please do not hesitate to contact our office.

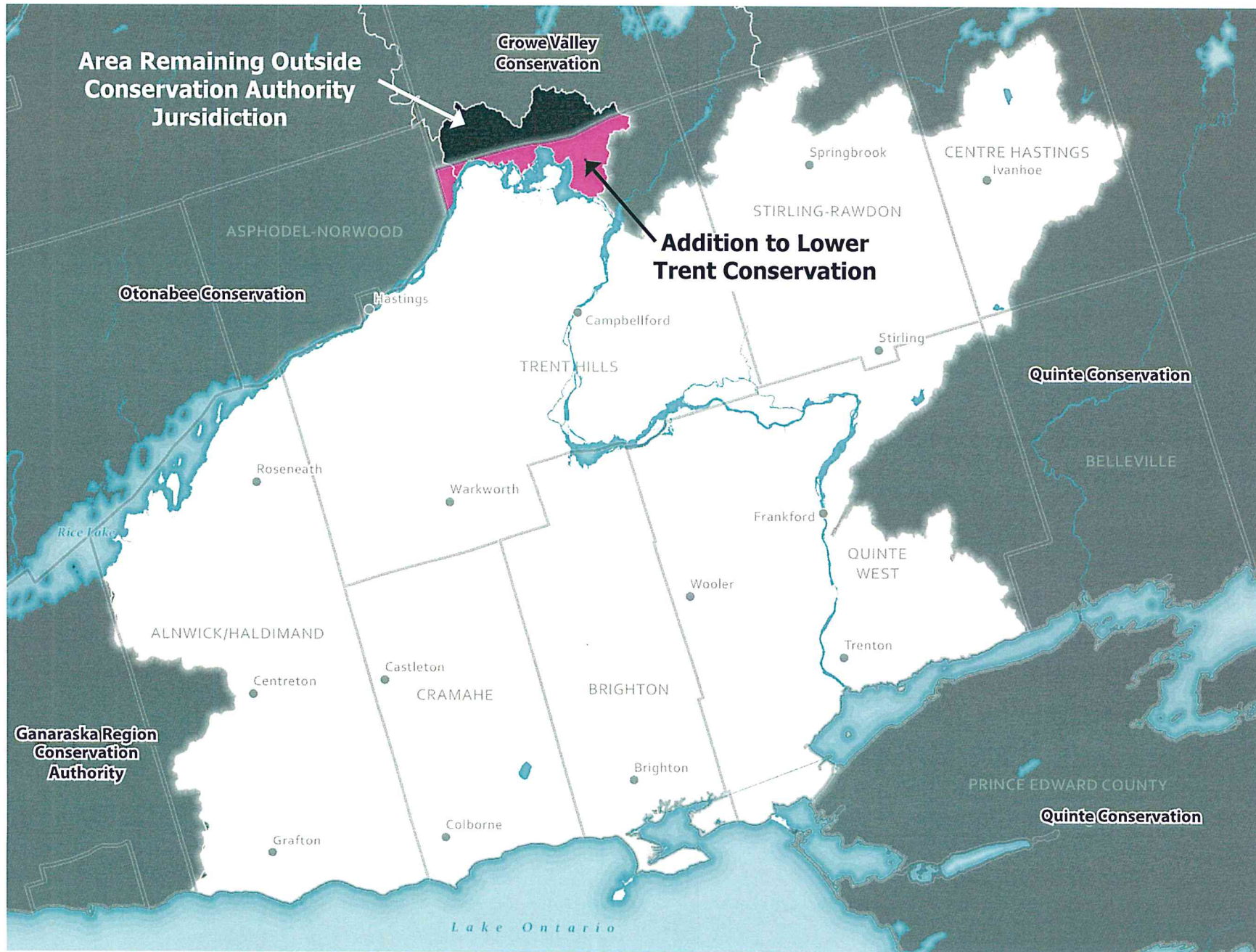
Sincerely,



Thomas Thayer, MSc  
Manager of Legislative Services/Deputy Clerk

Encl.

# Lower Trent Conservation Boundary Amendment



Ministry of Natural Resources  
and Forestry  
Regional Operations Division  
Integration Branch  
300 Water Street, 5S  
Peterborough, ON K9J 3C7  
Tel.: 705-755-1620  
Fax.: 705-755-1201

Ministère des Richesses naturelles  
et des Forêts  
Division des opérations régionales  
Direction de l'intégration  
300, rue Water, 5S  
Peterborough (Ontario) K9J 3C7  
Tél.: 705-755-1620  
Télééc.: 705-755-1201



Mr. Thomas Thayer  
Manager of Legislative Services/Deputy Clerk  
Municipality of Trent Hills  
P.O. Box 1030  
66 Front Street South  
Campbellford, ON K0L 1L0

Dear Mr. Thayer

Please accept this letter as confirmation of receipt of your resolution passed at a special meeting called by the Municipality of Trent Hills on March 8, 2018 to enlarge the jurisdiction of the Lower Trent Region Conservation Authority. The Municipality of Trent Hill's letter of notification with the resolution dated March 20, 2018 fulfills the Municipality's requirement pursuant to s.10 (7) of the *Conservation Authorities Act*.

Best regards,

A handwritten signature in blue ink, appearing to read "Kathy Woeller".

Kathy Woeller  
A/Director  
Integration Branch