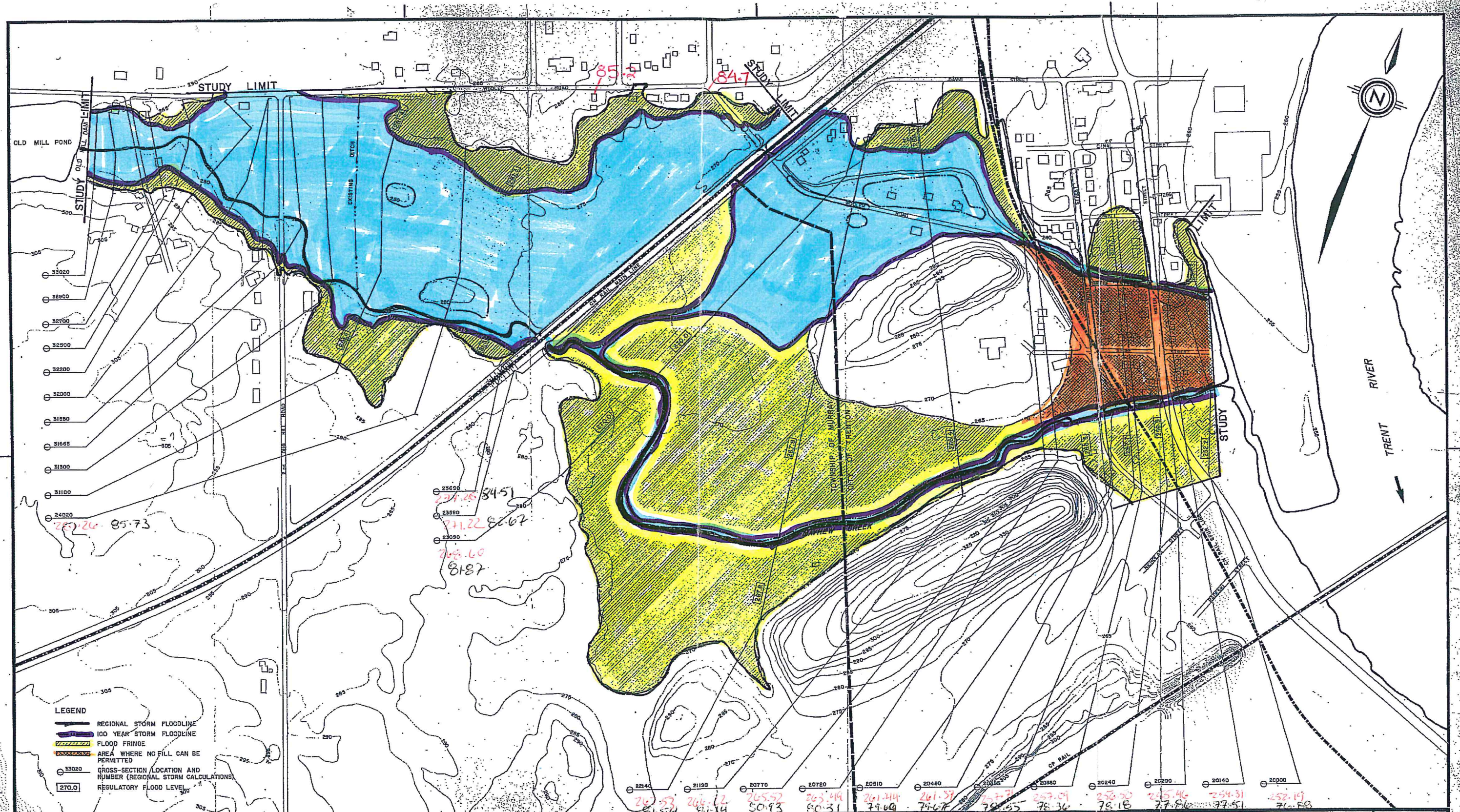




APPENDIX L

TWO-ZONE NO FILL MAPPING

February 10, 2022



LEGEND

- REGIONAL STORM FLOODLINE
- 100 YEAR STORM FLOODLINE
- FLOOD FRINGE
- AREA WHERE NO FILL CAN BE PERMITTED
- GROSS-SECTION LOCATION AND NUMBER (REGIONAL STORM CALCULATIONS)
- REGULATORY FLOOD LEVEL

totten sims hubicki associates
CONSULTANTS
 COBOURG WHITBY KINGSTON TORONTO BRACEBRIDGE

BASE MAP IS A COPY OF MAP PREPARED BY: CRYSLER AND LATHAM LTD. (DUMMING-COCKBURN ASSOCIATES) FOR THE 1980 FLOOD CONTROL STUDY.

No.	DATE	BY	REVISIONS




DESIGNER	L.S.
DRAWN	R.G.A.
CHECKED	L.S.
APPROVED	D.A.M.
SCALE	1" = 200'

LOWER TRENT REGION: CONSERVATION AUTHORITY
 MAYHEW CREEK TWO-ZONE CONCEPT
 CITY OF TRENTON AND TOWNSHIP OF MURRAY
 FLOOD FRINGE AREAS - EXISTING CONDITIONS

DATE OCT. 1983
 PROJECT 24-5682

DRAWING **4**

LEGEND

- REGIONAL STORM FLOODLINE.
- - - 100 YEAR STORM FLOODLINE.
-  FLOOD FRINGE - NO FILL OR ADDITIONS TO STRUCTURES CAN BE PERMITTED.
-  FLOOD FRINGE - DEVELOPMENT PERMITTED CONDITIONAL ON FIRST FLOOR CONSTRUCTION ABOVE REGULATORY FLOOD LEVEL.
-  SPILL OUT OF COLD CREEK.
- 111.7 REGULATORY FLOOD LEVEL.



LOWER TRENT REGION CONSERVATION AUTHORITY
VILLAGE OF FRANKFORD
 ZONING OF FLOOD FRINGE