

Your Guide to Conservation Areas

Follow these signs!



Activities



Hiking



Cross Country Skiing




Leash & Scoop



Cycling




Off-road Cycling



Fishing



Education/Interpretive



Lake/River/Reservoir

Facilities



Heritage/Museum




Picnic Facilities



Facilities Rental



Observation Tower



Ski Shelter



Boat Launch

Over 3,800 acres (approximately 1,500 hectares) of natural open space are held in trust by Lower Trent Conservation (LTC). They are special places in the watershed where the natural world comes first.

Hiking, cross-country skiing, mountain bicycling, fishing, canoeing and picnicking are but a few of the outdoor recreational opportunities available for local people and visitors to the area.

And, they are living examples of the natural ecosystems Lower Trent Conservation strives to protect.

www.ltc.on.ca

“working with local communities to protect our natural environment”

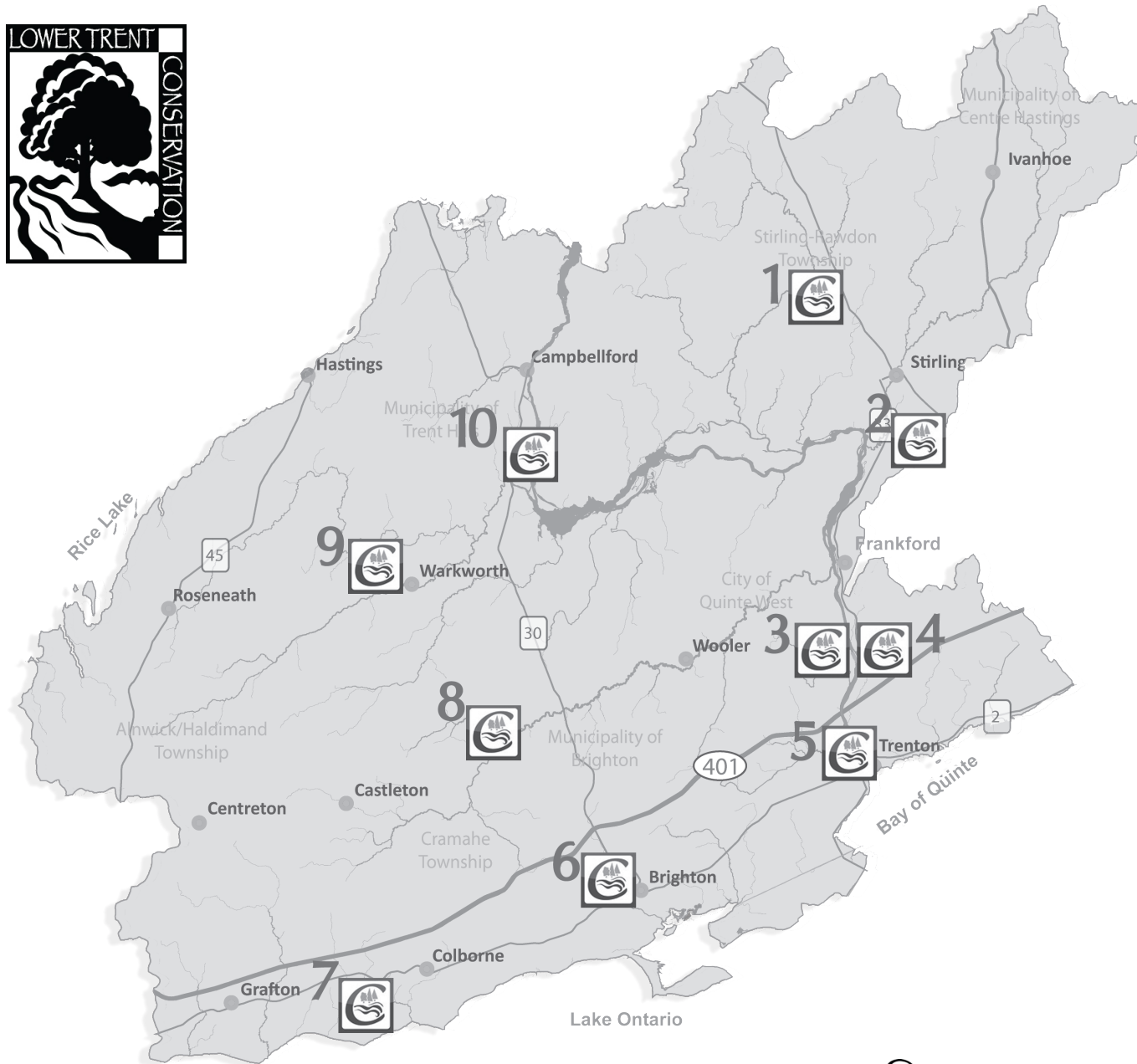


714 Murray Street
Quinte West ON
K8V 5P4
613-394-4829
information@ltc.on.ca

Member of Conservation Ontario



www.ltc.on.ca



1 - Kings Mill



2 - Sager



3 - Bleasdel Boulder



4 - Glen Miller



5 - Trenton Greenbelt



6 - Proctor Park



7 - Haldimand



8 - Goodrich-Loomis



9 - Warkworth



10 - Seymour



In addition to Conservation Areas, Lower Trent Conservation owns seven Natural Habitat Areas that offer no outdoor recreational facilities.